



— Veglína - Sundabráú
— Veglína - Sundagöng
— Veglína - Hallsvegur

● ● Veglína - 2. áfangi
● ● Áætluð staðsetning
 mislægra gatnamóta

 Áætluð staðsetning
 brúarops

ÚTG. DAGS:	ÚTGAUFERILL:	HAHAÐ TERN. YFIR:






VERKNUMER 2970-271	HAHAÐ: TEIHAÐ: YFIRFARÐ: MÆLT: SAMÞ.	HAHAÐ: BÓG BE
DAGS:	MÆLKVARI 1:40000	BLAÐSTARD A3
FRUMDRÖG		



Sundabraut Áfangi 1	TEIHAÐA NÚMER F-01
Yfirlitsmynd Valkostir	ÚTGAFA

O:\Vegagerð\2970\271_Sundabraut_2020\03_Layout\Sundabraut_1_og_2_áfangi - Yfirlitsmynd.dwg



O:\Vegagerðin_2970-271_Sundabraut_2020\03_Tekningar_2020\03_Layout\LAV_B_Furmdrög

-  Sundabraut, í endanlegri mynd almennt 2x2 akreinar með miðeyju
-  Útlínur steyptra mannvirkja
-  Göngu- og hjólastígar

-  Lengd í hönnunarlínu Sundabrautar
-  Landfylling

Landmælingar: Loftmyndir Vegagerðin
 Hnitakerfi: ISN93 Hæðakerfi: H2004
 Loftmyndir: Loftmyndir

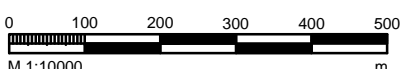
DEI.	DATE.	DESCRIPTION.	HANDLED BY.




PROJECNUMBER: 2970-271
 PROJECNAME: Sundabraut
 DESIGNER: Harald BÓG
 DESIGN: BE
 CHECKED: BE
 APPROVED:
 DATE: 1:10000
 SCALE: A3
FRUMDRÖG

Sundabraut
 Áfangi 1
 Sundabrá
 Gatnamót í plani
 Bráðabirgðatenging í Gufunesi

DRIVING NUMBER: F-10
 VERSION:





0:\Wegagerðin_2970-271_Sundabraut_2018189_Tekningar_202003_Layout\LAY_B_Furmasla.dwg

- Sundabraut, í endanlegri mynd almennt 2x2 akreinar með miðeyju
- Útlínur steyptra mannvirkja
- Göngu- og hjólastígar
- Vegskálar / stokkar
- Landfylling

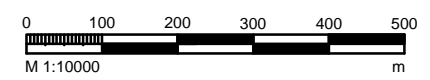
- Vegskálar / stokkar
- Landfylling
- Lengd í hönnunarlínu Sundabrautar

Landmælingar: Loftmyndir Vegagerðin
 Hnitakerfi: ISN93 Hæðarkerfi: H2004
 Loftmyndir: Loftmyndir

DÆR:	DAGLÍÐING:	HÁNDIÐ/STYRAN: KPR/

PROJEKTNUMMÉR: 2970-271
 PROJEKTNAMMÉR:
 DÆR: 1:10000
 BLAÐSTYRI: A3
FRUMDRÖG

Sundabraut Áfangi 1	TEIÐINGA NÚMÉR: F-11
Sundabrá Mislæg gatnamót	VEIÐIÐ





0:\Vegagerðin_2970-271_Sundabraut_2018\09_Tekningar_2020\03_Layout\LAV_B_Frummál.dwg

- Sundabraut, í endanlegri mynd almennt 2x2 akreinar með miðeyju
- Útlínur steyptra mannvirkja
- Göngu- og hiólastígar
- Vegskálar / stökl
- Lengd í hönnuna Sundabrautar
- Landfylling

Landmælingar: Loftmyndir Vegagerðin
 Hnitakerfi: ISN93 Hæðarkerfi: H2004
 Loftmyndir: Loftmyndir

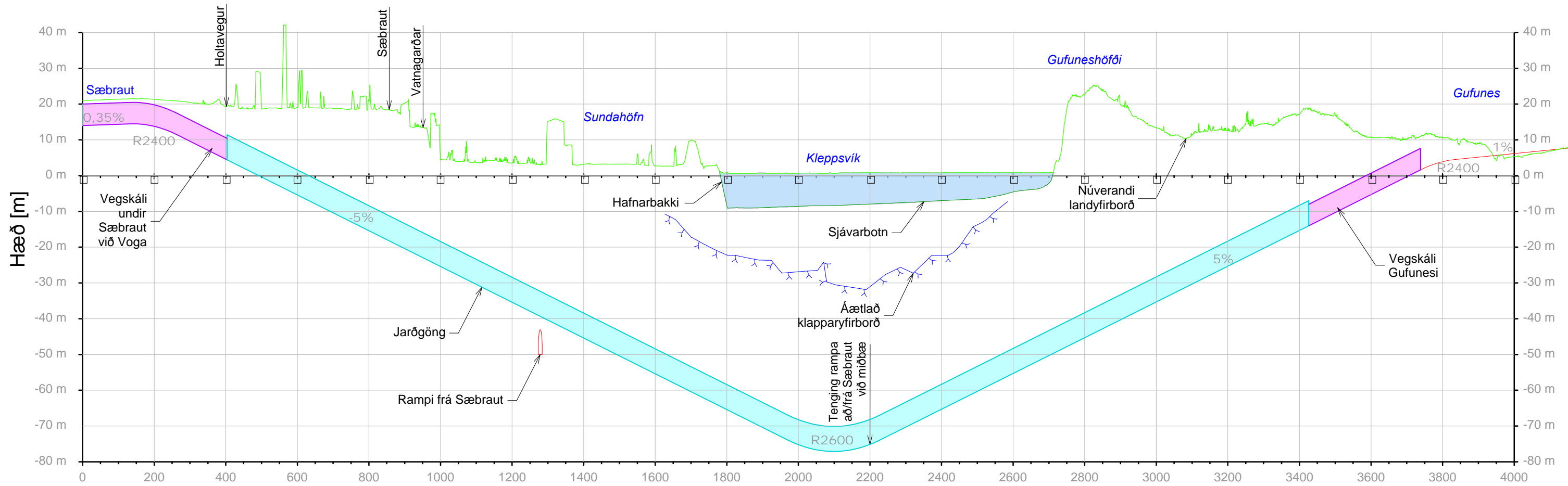
REF. DATE.	DESCRIPTION	HAND/SECTION/APPV.

EFLA

VEGAGERÐIN

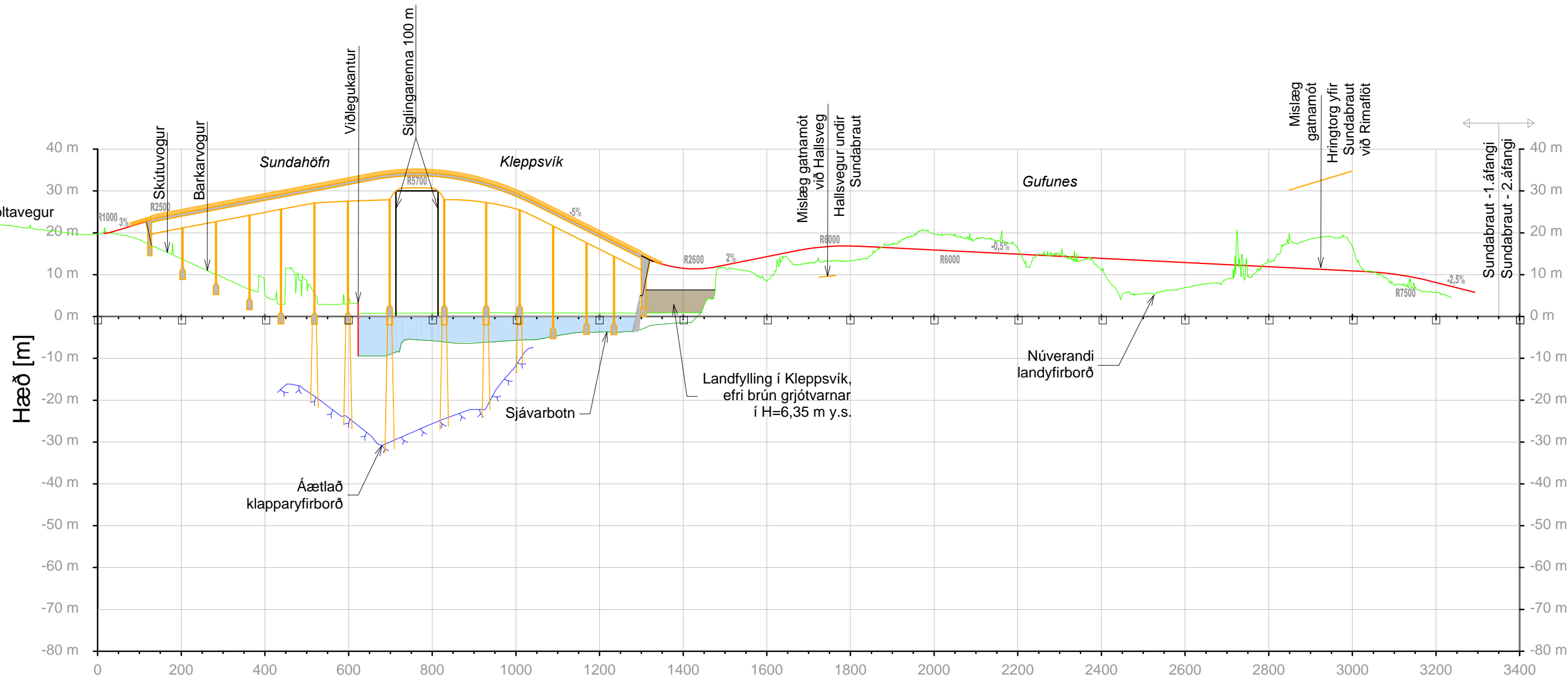
PROJEKTNUMBER: 2970-271 PROJEKTNAMBER: DESIGNER: HERÁLD BÓG REVISOR: BE APPROVED: APPROVED: DATE: SCALE: 1:11000 DRAWING: A3	FRUMDRÖG
--	-----------------

Sundabraut Áfangi 1 Sundagöng - Mislægt	DRAWING NUMBER: F-21 VERSION:
---	-------------------------------------



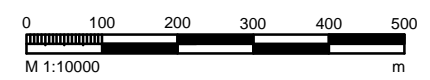
- Jarðgöng
- Vegskálar
- Sjúr
- R, % Rádus hæðarboga, langhalli

<small>DES. DATE:</small>	<small>DESCRIPTION:</small>	<small>DATE:</small>	<small>REVISION:</small>
<small>PROJEC NUMBER:</small> 2970-271		<small>DESIGNED BY:</small> Harald BÓG	
<small>PROJEC NUMBER:</small>		<small>REVISION:</small> BE	
<small>DATE:</small> 1:11000		<small>REVISION:</small> A3	
FRUMDRÖG		Sundabraut Áfangi 1	
Sundagöng Hæðarleiga		<small>REVISION NUMBER:</small> F-	



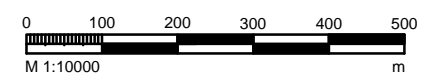
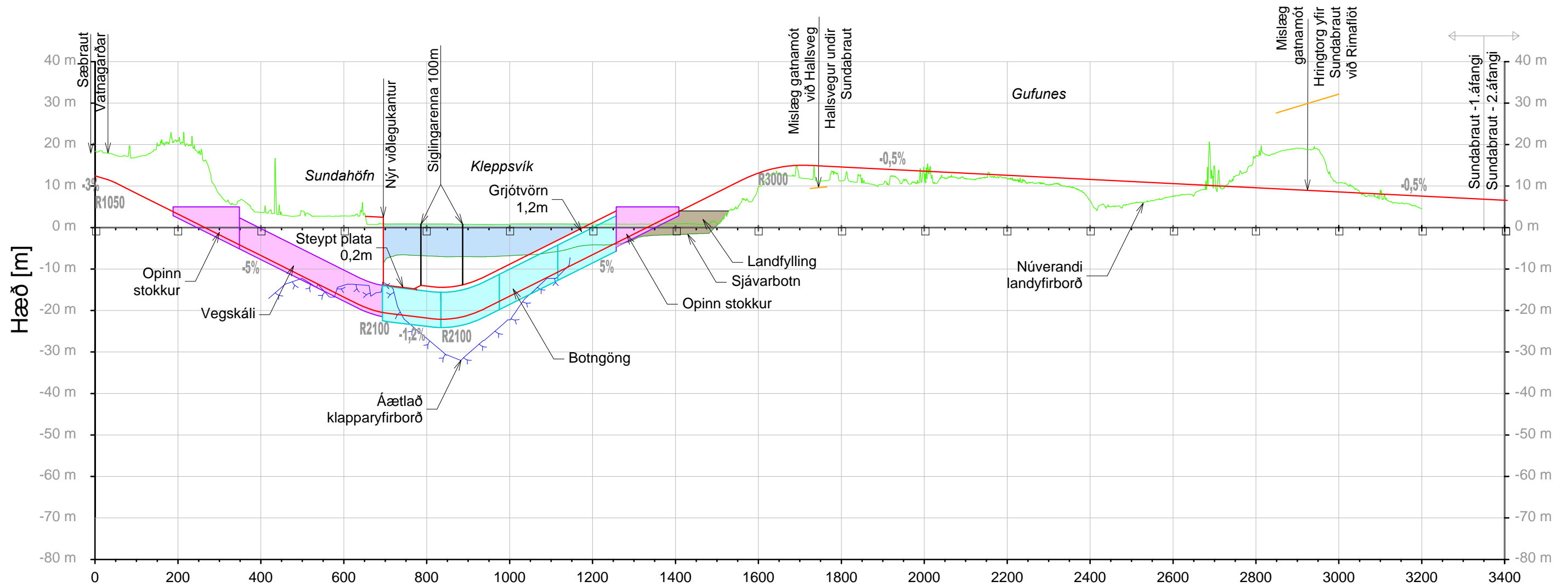
Jarðgöng
 Vegskálar
 R, % Rádus hæðarboga, langhalli

Sjór
 Landfylling



<table border="1" style="width: 100%; border-collapse: collapse;"> <tr><td style="font-size: 8px;">DES. DATE:</td><td style="font-size: 8px;">DESCRIPTION:</td><td style="font-size: 8px;">HAND/CONTROL/APPV:</td></tr> <tr><td> </td><td> </td><td> </td></tr> <tr><td> </td><td> </td><td> </td></tr> <tr><td> </td><td> </td><td> </td></tr> <tr><td> </td><td> </td><td> </td></tr> </table>	DES. DATE:	DESCRIPTION:	HAND/CONTROL/APPV:													 	<table border="1" style="width: 100%; border-collapse: collapse;"> <tr><td style="font-size: 8px;">PROJECNUMBER:</td><td style="font-size: 8px;">2970-271</td><td style="font-size: 8px;">DESIGNED:</td><td style="font-size: 8px;">Harald BÓG</td></tr> <tr><td style="font-size: 8px;">PROJECNUMBER:</td><td> </td><td style="font-size: 8px;">REVISION:</td><td style="font-size: 8px;">BE</td></tr> <tr><td style="font-size: 8px;"> </td><td> </td><td style="font-size: 8px;">APPROVED:</td><td> </td></tr> </table>	PROJECNUMBER:	2970-271	DESIGNED:	Harald BÓG	PROJECNUMBER:		REVISION:	BE			APPROVED:		<table border="1" style="width: 100%; border-collapse: collapse;"> <tr><td style="font-size: 8px;">SUNDABRAUT</td><td style="font-size: 8px;">Áfangi 1</td><td style="font-size: 8px;">DRAWING NUMBER:</td><td style="font-size: 8px;">F- (2)</td></tr> <tr><td style="font-size: 8px;">Sundabrá</td><td style="font-size: 8px;">Hæðarleiga</td><td style="font-size: 8px;">VERSION:</td><td> </td></tr> </table>	SUNDABRAUT	Áfangi 1	DRAWING NUMBER:	F- (2)	Sundabrá	Hæðarleiga	VERSION:	
DES. DATE:	DESCRIPTION:	HAND/CONTROL/APPV:																																				
PROJECNUMBER:	2970-271	DESIGNED:	Harald BÓG																																			
PROJECNUMBER:		REVISION:	BE																																			
		APPROVED:																																				
SUNDABRAUT	Áfangi 1	DRAWING NUMBER:	F- (2)																																			
Sundabrá	Hæðarleiga	VERSION:																																				
		<table border="1" style="width: 100%; border-collapse: collapse; font-size: 8px;"> <tr><td style="font-size: 8px;">DATE:</td><td style="font-size: 8px;">SCALE:</td><td style="font-size: 8px;">DRAWING</td></tr> <tr><td> </td><td style="font-size: 8px;">1:10000</td><td style="font-size: 8px;">A3</td></tr> </table>		DATE:	SCALE:	DRAWING		1:10000	A3																													
DATE:	SCALE:	DRAWING																																				
	1:10000	A3																																				

O:\Vegagerðin_2018\271_Sundabraut\201809_Tekningar_202003_Layout\LAY_B_Furmas.dwg



	Botngöng		Sjór
	Vegskálar		Landfylling
R, %	Radíus hæðarboga, langhalli		

DÆR. DÁÐ. DRÖGFRÖÐ. HANDELSTÖÐN. NÖF.		VERKLEIÐISNÖFUR: 2970-271 DRÖGMAÐUR: Harald BÓG VEIÐIÐUR: BE GÓÐGÆTTUR:	Sundabraut Áfangi 1 Sundabotngöng Hæðarleiga
DATE: 1:10000 SCALE: A3		FRUMDRÖG	DRÖGNA NÖFUR: F- (3)

O:\Vegagerðin_2970\271_Sundabraut\2018\09_Tekningar_2020\03_Layout\LAY_0_Furmal.dwg